





-  Future Local Street Connection
-  Future Roadway
-  City Boundary
-  Urban Growth Boundary

Note: Future roadway alignments are approximate and subject to further refinement.

**Local Street Connectivity Plan  
Woodburn, Oregon**

**Figure  
6**

H:\1212\1071 - Woodburn TSP Update\GIS\TSP\06 Local Street Connectivity Plan.mxd - mmccormick - 5:46 PM 9/16/2019

Coordinate System: NAD 1983 HARN StatePlane Oregon North FIPS 3601 Feet Intl  
Data Source: City of Woodburn, Oregon Department of Transportation